

Arborfield & Barkham Neighbourhood Plan

Annex XIV Greenways Maps September 2016


A plan for the community by the community

Map 1 Existing Routes


Greenways

Map 1

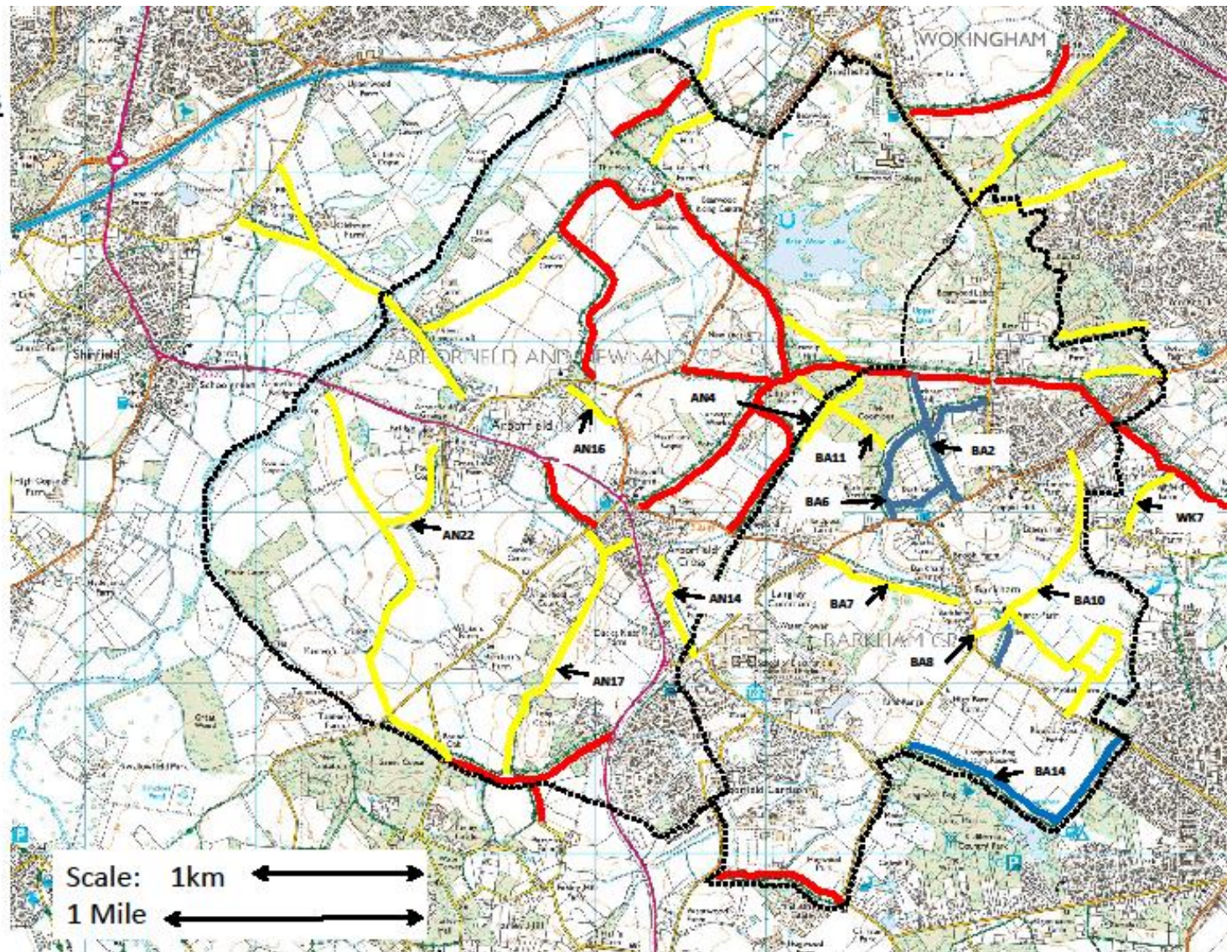
Existing Routes

 Byways or roads used as footpaths

 Bridleways

 Footpaths

 Parish Boundary



Map 2 Existing Routes and New Proposals

Greenways Map 2 Existing Routes Plus New Proposals

Proposed new ROWs



Proposed Greenways



Possible Options



Safe Routes to School
Proposal



Byways or roads used as
footpaths



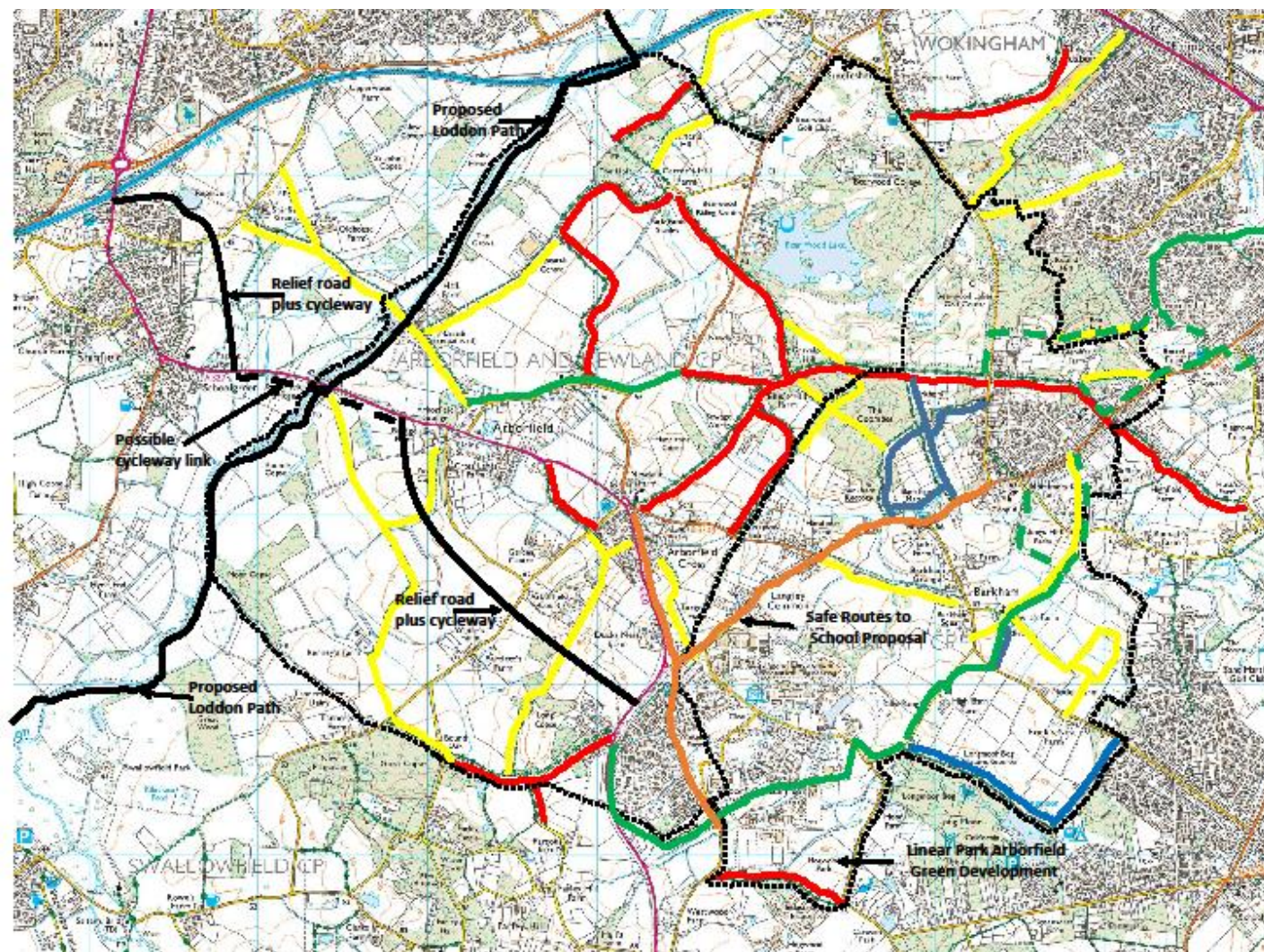
Bridleways



Footpaths



Parish
Boundary



Map 3 Existing and Historic Routes

Greenways Map 3 Existing plus Historic Routes

Byways or roads used
as footpaths

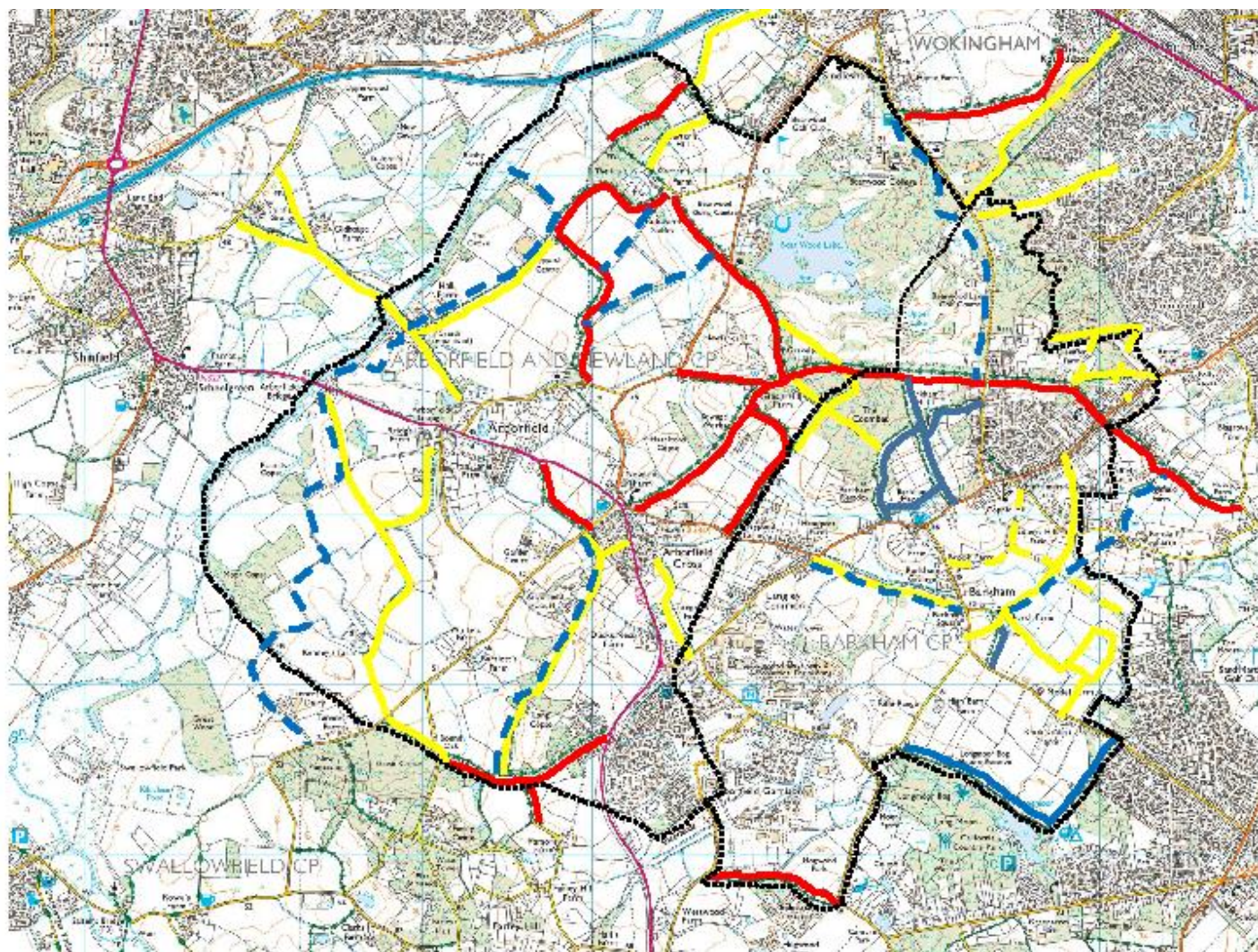
Bridleways

Historic Bridleways

Footpaths

Historic Footpaths

Parish
Boundary

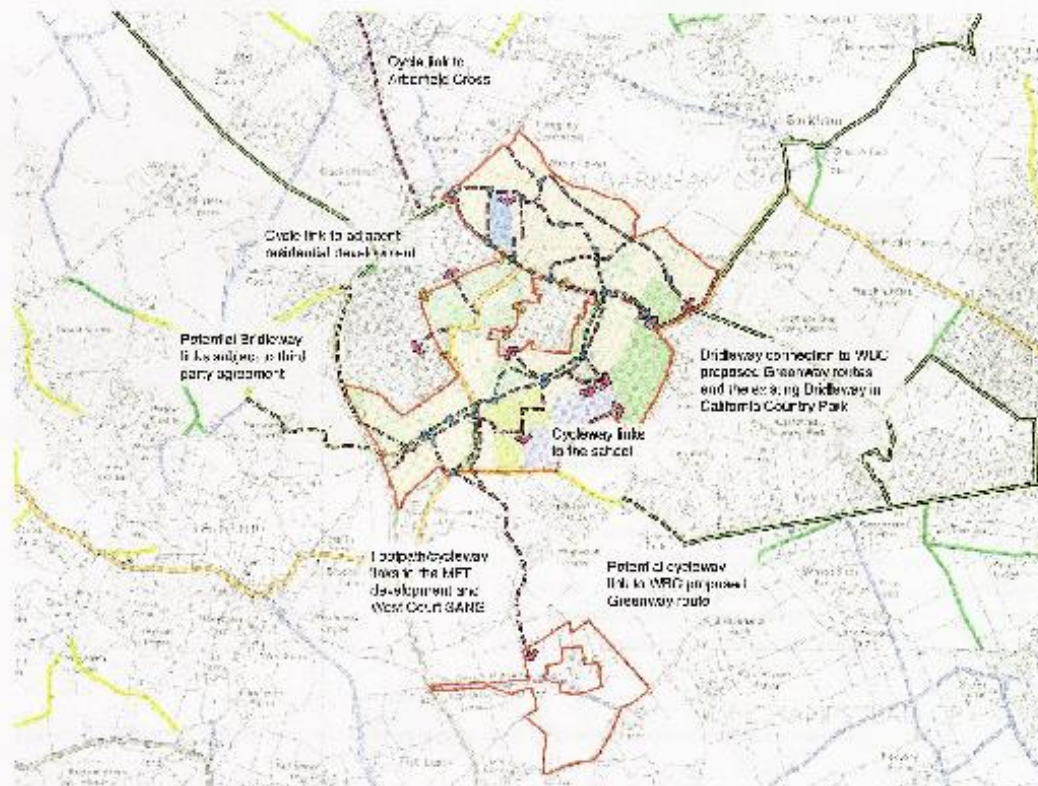


Map 4 Proposed Greenway Linkages for SDL

Proposed Linkages Strategy

The proposed linkages plan has been updated with the following changes:

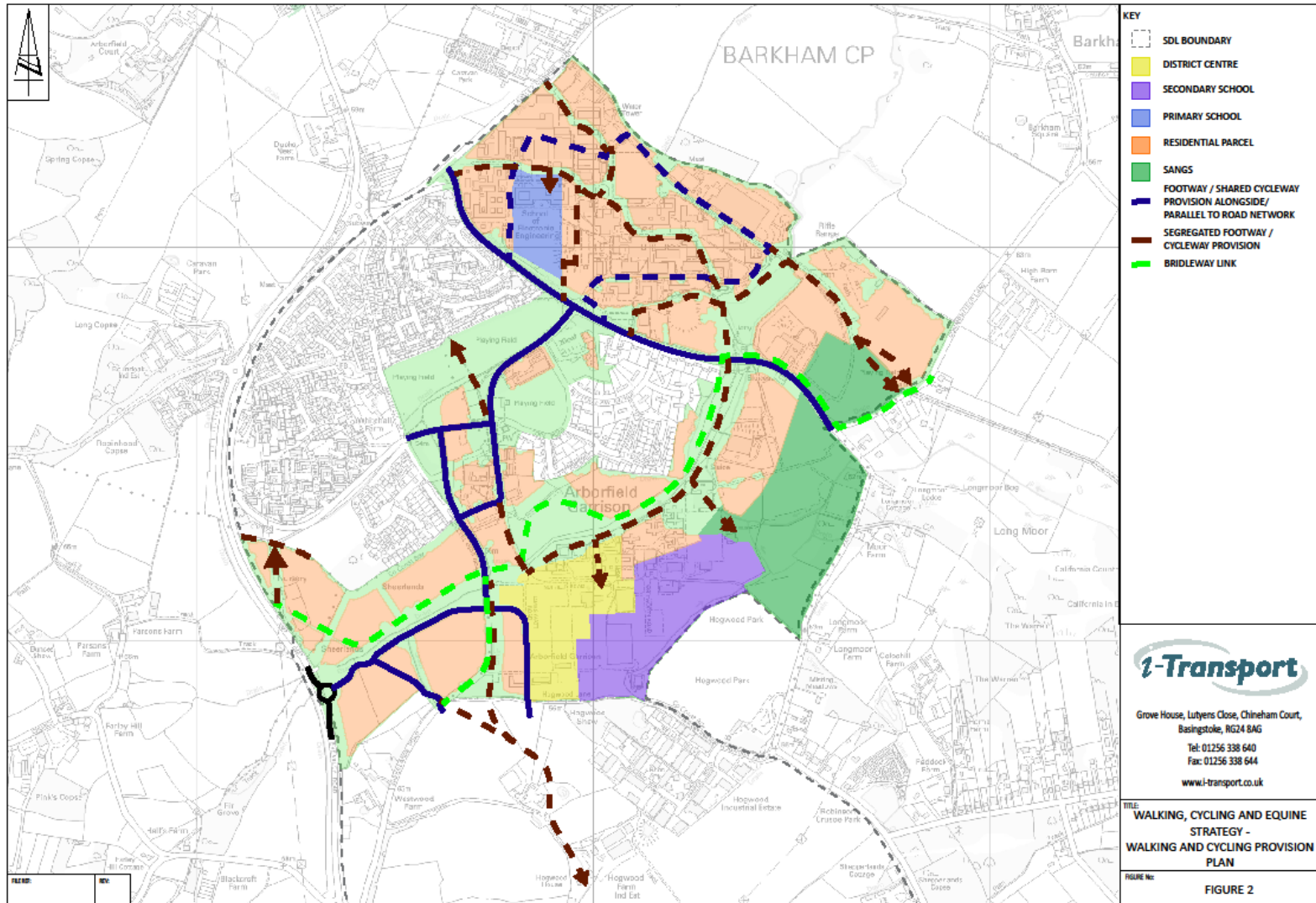
- Inclusion of the proposed WBC Greenway Routes
- Removal of the proposed Bridleway link on Park Lane
- Potential Bridleway links to the west of the site moved onto Highway land.



Legend

- Footpath
- Bridleway
- Restricted Byway
- Byway open to all traffic
- Round Berkshire cycle route
- Blackwater Valley path
- WBC Proposed Greenway Routes
- Proposed Bridleway links
- Proposed Footpath/Cycleway links
- Links to existing surrounding settlements
- Potential links with WBC Greenways
- Safe crossing points

Map 5 Walking, Cycling and Equine Strategy for SDL



Reproduced from Ordnance Survey by the permission of the controller of Her Majesty's Stationery Office. Crown copyright. All rights reserved. Licence number 100022432

Map 6 Barkham Signposting Project

